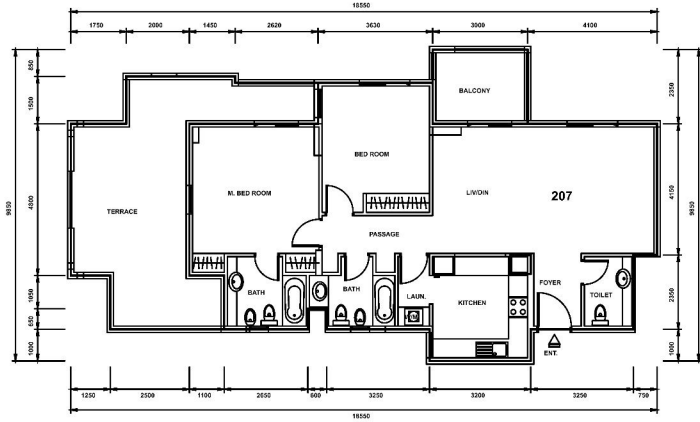


UNIT DETAILS

بيانات الوحدة

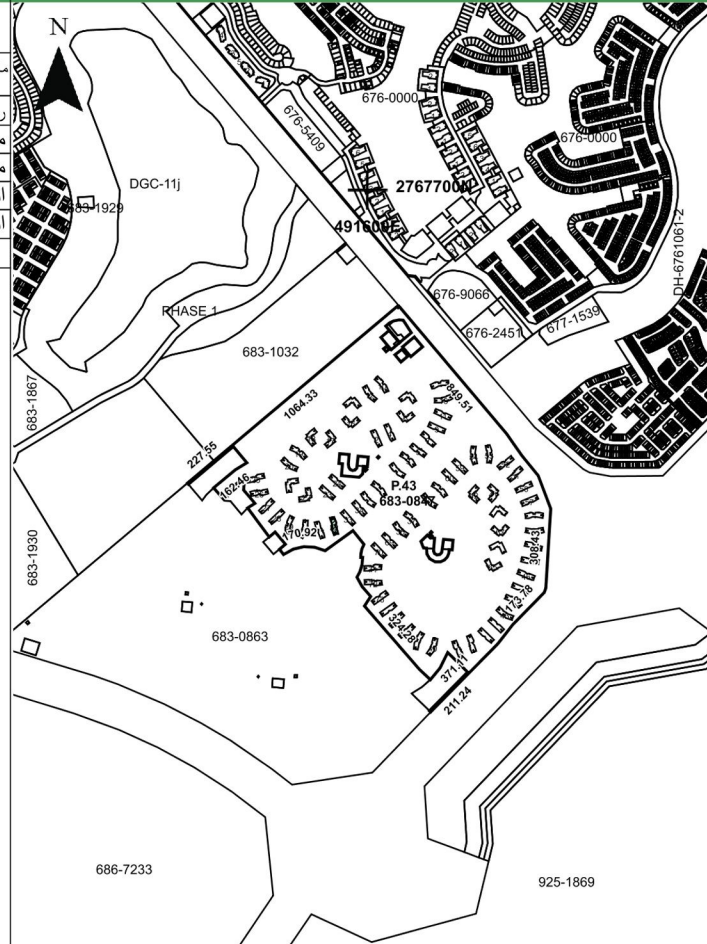
UNIT OWNER:		مالك الوحدة:	
UNIT NO.: 207(Flat)		رقم الوحدة: 207	
UNIT AREA :	99/70 SQ.M. (1073/16 SQ.FT.)	مساحة الوحدة :	
BALCONY AREA :	39/76 SQ.M. (427/97 SQ.FT.)	مساحة البلكونة :	
TOTAL AREA :	139/46 SQ.M. (1501/13 SQ.FT.)	المساحة الكلية :	
UTILITY AREA :	00/0 SQ.M. (0/00 SQ.FT.)	المرافق العامة :	
PARKING ALLOCATION TYPE : TITLE		PARKING ALLOCATION BAY : G-45	



GROUND FLOOR CAR PARK

ALL DIMENSIONS ARE PROVIDED BY DEVELOPMENT CO.

UNIT DETAIL
SCALE: N.T.S



SITE PLAN

SCALE: 1:30600

ALL DIMENSIONS ARE IN METER

UNIT LOCATION IN BUILDING

موقع الوحدة في المبنى



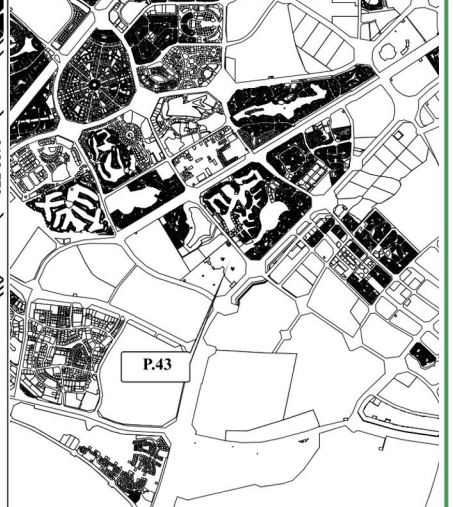
SCALE: N.T.S FLOOR: 2



رقم القطعة : 43 683-847 43
المنطقة: الحيه الخامسة (683)

BLOCK: Al Hehiah Fifth (683)
TOTAL AREA : 988291/60 SQ.M. (10637882/29 SQ.FT.)
المساحة الكلية: 988291.60 متر مربع (10637882.29 قدم مربع)

SITE PLAN: DATED: 15/11/2021
SUBDIVIDED FROM: P.5 (646-4982) Wadi Al Safa 4
PLOT REFERENCE: DATED:



KEY LOCATION

DLD Measurement Standard (DMS) to International Property Measurement Standards (IPMS) Residential Conversion: DMS = IPMS3a - 0.5B1
For reference: <https://ipmsc.org>

PROJECT NAME: REMRAAM

PREPARED BY: SYSTEM

SURVEY STATUS: NO

DATED:

ISSUED ON: 15/11/2021

UNIT REFERENCE: 207

BLDG. NAME & NO: AL THAMAM 55-32

SHEET 1 OF 1

UNIT SITE PLAN

MAP REF. NO. : 4970403/2021

وثيقة
معتمدة إلكترونياً

CERTIFIED
Electronically

