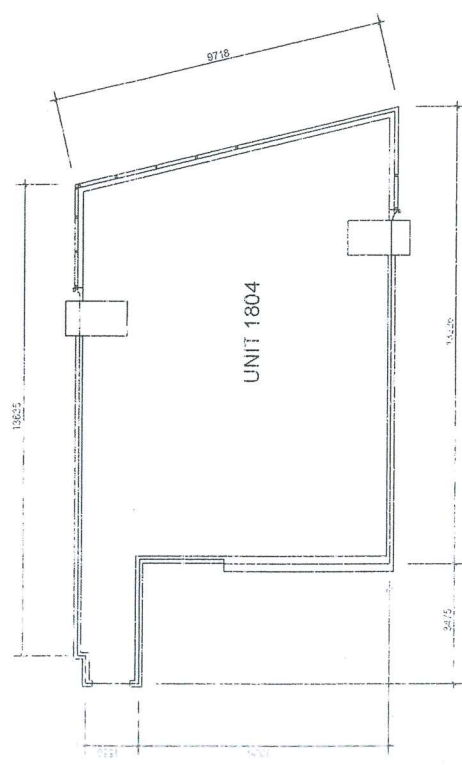


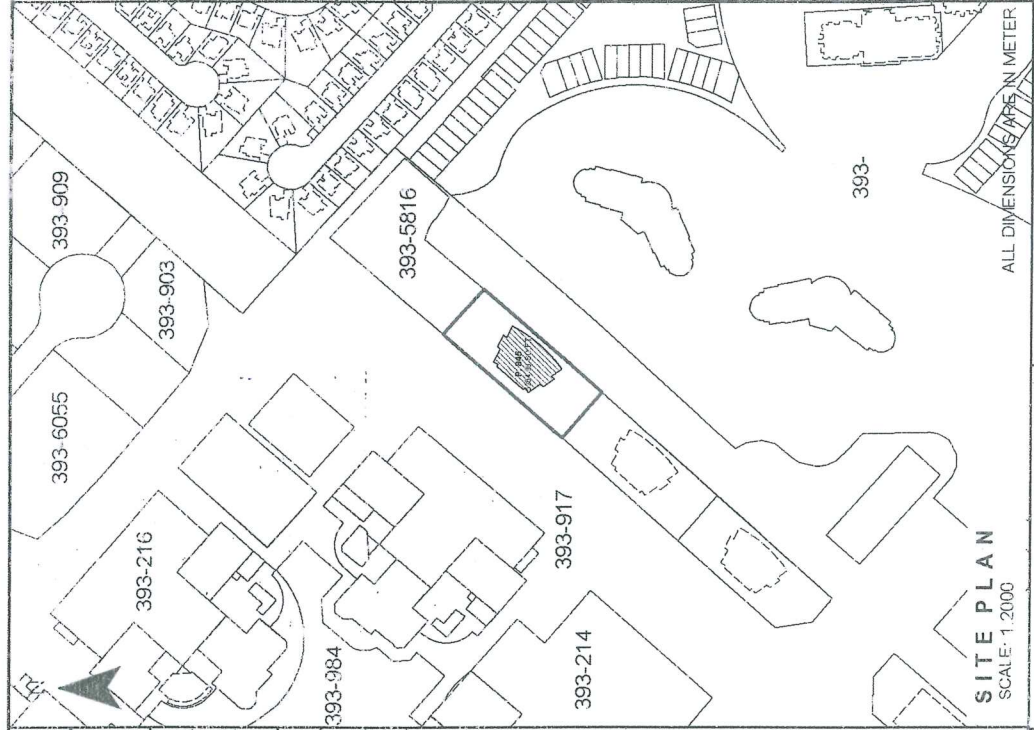
**UNIT DETAILS**

UNIT NUMBER	15714	(Office)	١٨٠٠	(مكتب)
OWNER	117/06	SQ.M.(1260/02 SQ.FT.)	1260.02	١٤٠٠
BALCONY AREA		SQ.M.( )		
TOTAL AREA	117/06	SQ.M.(1260/02 SQ.FT.)	1260.02	١٤٠٠
UTILITY AREA	14.64	SQ.M.(157/58 SQ.FT.)	157.58	١٧٠٠
PARKING ALLOCATION TYPE: EU	PARKING ALLOCATION BAY: B3-37			



FLOOR B3  
Car Park

**UNIT DETAIL**  
SCALE: N.T.S

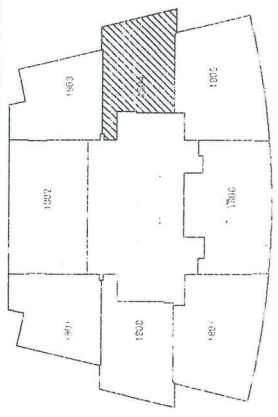


**UNIT LOCATION IN BUILDING**

**SITE PLAN**  
SCALE: 1:2000

ALL DIMENSIONS IN METER

موقع الوحدة في المبنى

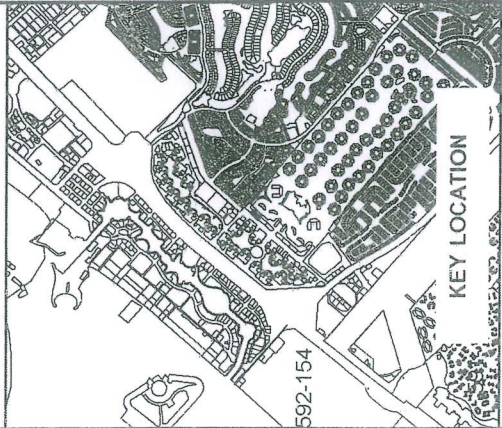


**EIGHTEENTH FLOOR**  
SCALE: N.T.S



حكومة دبي  
GOVERNMENT OF DUBAI  
Land Department

رقم المنطقة: ٤٤٤ (393-5814)  
المدينة: القبة الخامسة (393)  
BLOCK: AL THANYAH FIFTH (393)  
TOTAL AREA: 5264/99 SQ.M.( 56671/88 SQ.FT.)  
مساحة البناء: 5264/99 قسم مربع  
SITE PLAN:  
SUBDIVIDED FROM: P-4 (393-) - Al Thanyah Fifth  
PLOT REFERENCE: DATED:



PROJECT NAME: JUMEIRAH LAKES TOWERS  
PREPARED BY: System  
SURVEY STATUS: YES  
DATED:

ISSUED ON: 02-04-2018  
UNIT REFERENCE: 1804  
BLDG. NAME & NO. MAZAYA BUSINESS AVENUE BB2 - 1  
SHEET 1 OF 1

**UNIT SITE PLAN**

MAP REF. NO. : 4188258/2018

وثيقة معتمدة إلكترونياً  
**CERTIFIED Electronically**

