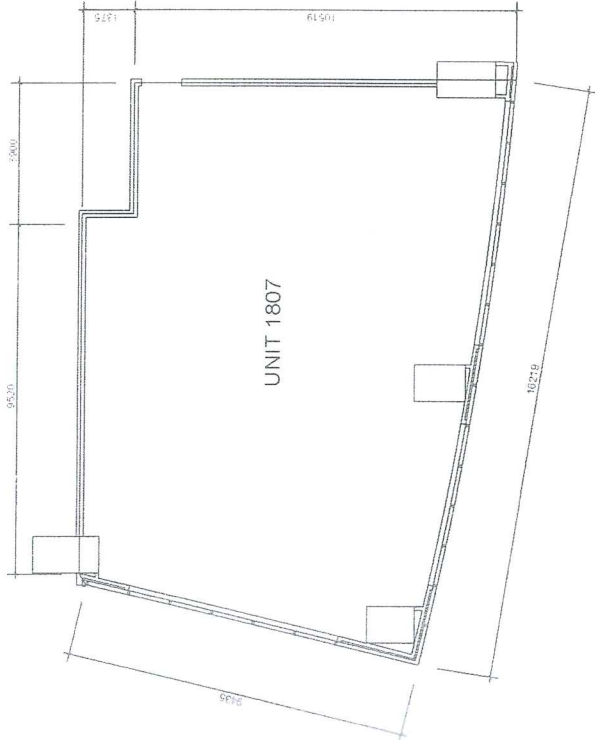
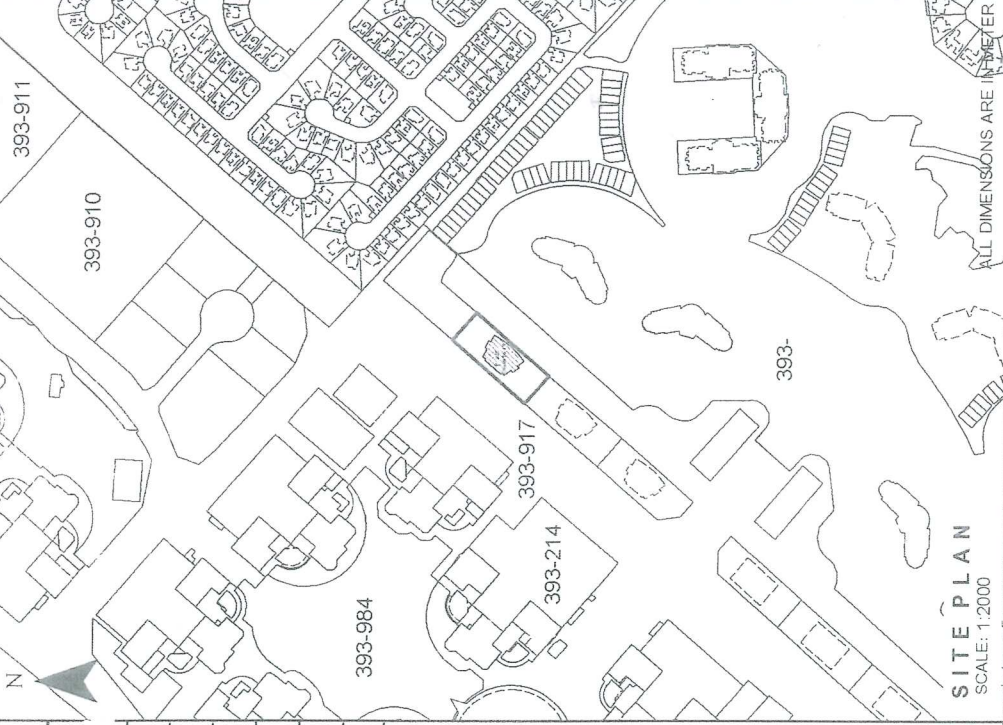


**UNIT DETAILS**

UNIT OWNER	مالك الوحدة
UNIT NO. 1807	(مكتب)
UNIT AREA	157/14 SQ.M.(1691/44 SQ.FT.)
BALCONY AREA	SQ.M.( ) SQ.FT.( )
TOTAL AREA	157/14 SQ.M.(1691/44 SQ.FT.)
UTILITY AREA	14.64 SQ.M.(157/33 SQ.FT.)
PARKING ALLOCATION TYPE: EU	PARKING ALLOCATION BAY: B3-40



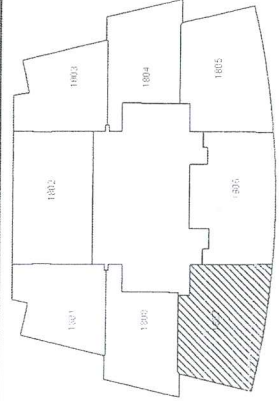
**UNIT DETAIL**  
SCALE: N.T.S



**SITE PLAN**  
SCALE: 1:2000

**UNIT LOCATION IN BUILDING**

مسوق الوحدة في المبنى



**EIGHTEENTH FLOOR**  
SCALE: N.T.S



حكومة دبي  
GOVERNMENT OF DUBAI

دائرة الأراضي والبنات  
Land Department

رقم القطعة: 845 (393-SS14) أة المنطقة: 14  
المساحة: الشبه الخامسة (393)  
BLOCK: AL THANYAH FIFTH (393)  
TOTAL AREA: 5264/99 SQ.M.( 56671/88 SQ.FT.)  
مجموع المساحة: 5264/99 متر مربع ( 56671/88 قدم مربع)  
SITE PLAN: DATED:  
SUBDIVIDED FROM: P.4 (393-) Al Thanyah Fifth  
PLOT REFERENCE: DATED:



**KEY LOCATION**

PROJECT NAME: JUMEIRAH LAKES TOWERS

PREPARED BY: System

SURVEY STATUS: YES

DATED:

ISSUED ON: 25-02-2018

UNIT REFERENCE: 1807

BLDG. NAME & NO: MAZAYA BUSINESS AVENUE BB2-1

SHEET 1 OF 1

**UNIT SITE PLAN**

MAP REF. NO. : 4188267/2018

وثيقة معتمدة إلكترونياً  
CERTIFIED Electronically

