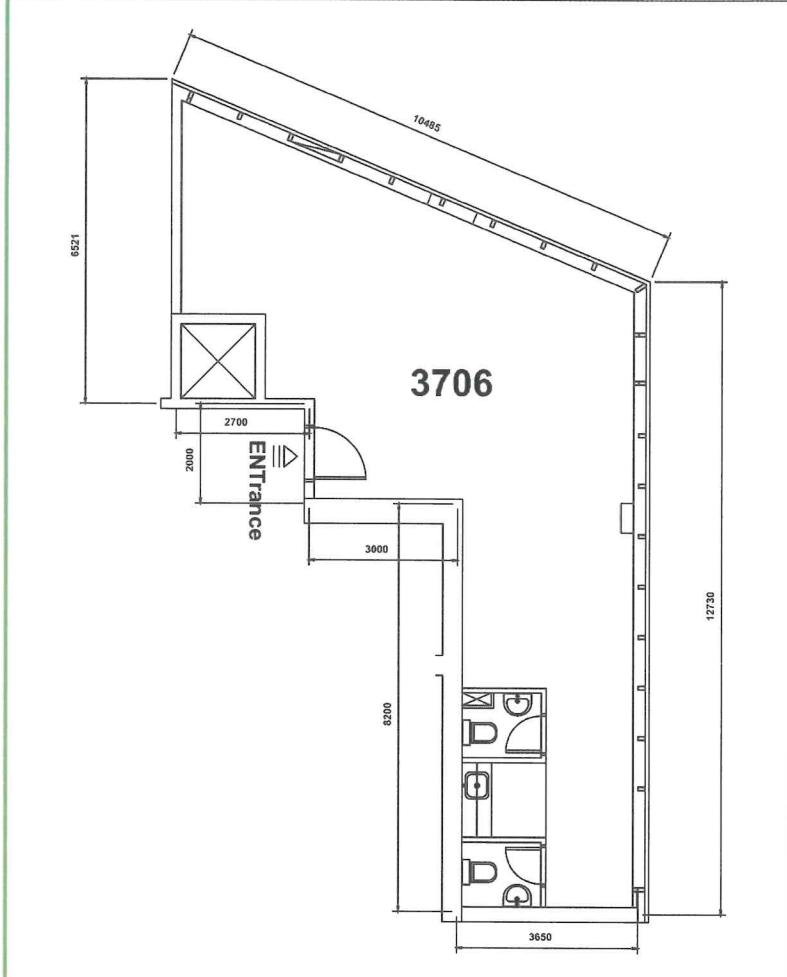
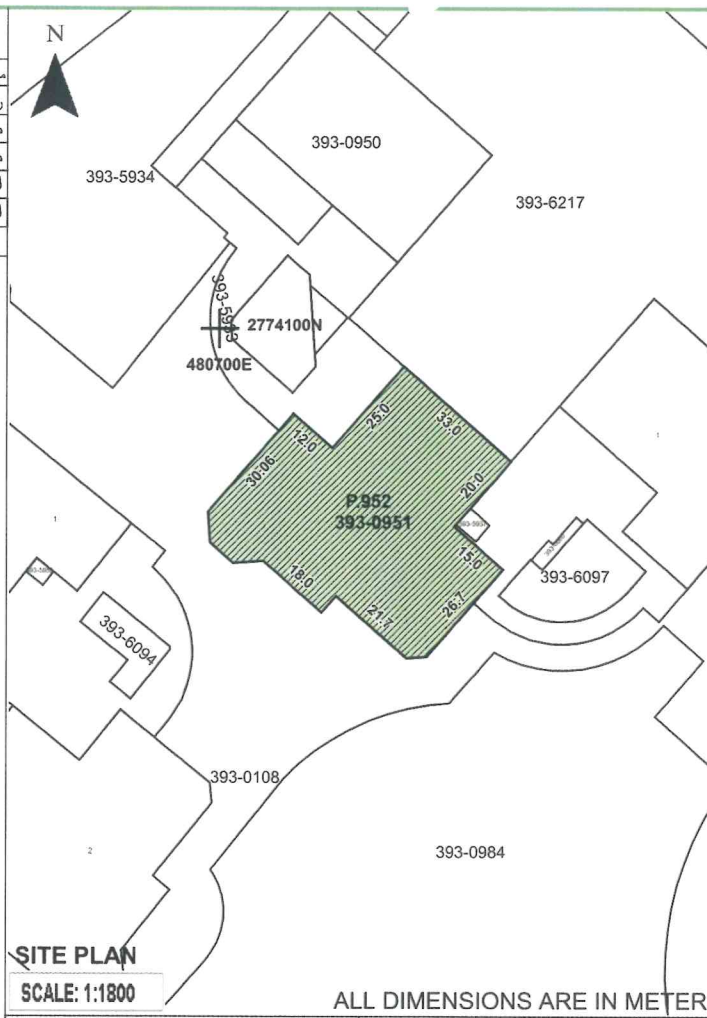


UNIT DETAILS		بيانات الوحدة
UNIT OWNER		مالك الوحدة:
UNIT NO.: 3706(Office)		رقم الوحدة: 3706
UNIT AREA :	85/84 SQ.M. (923/97 SQ.FT.)	مساحة الوحدة :
BALCONY AREA :	0/00 SQ.M. (0/00 SQ.FT.)	مساحة البلكونة :
TOTAL AREA :	85/84 SQ.M. (923/97 SQ.FT.)	المساحة الكلية :
UTILITY AREA :	00/0 SQ.M. (0/00 SQ.FT.)	المرافق العامة :
PARKING ALLOCATION TYPE : TITLE	PARKING ALLOCATION BAY : B2-22	



ALL DIMENSIONS ARE PROVIDED BY DEVELOPMENT CO.

UNIT DETAIL
SCALE: N.T.S

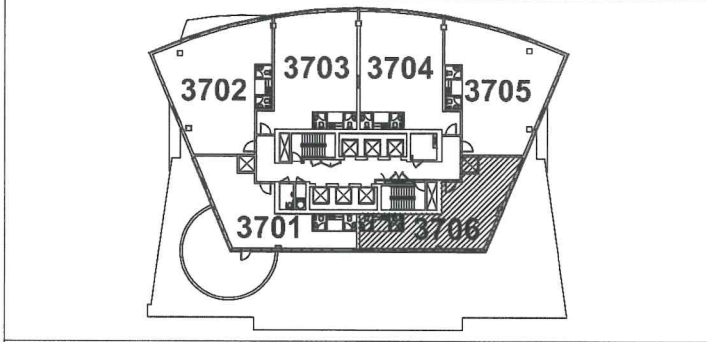


SITE PLAN


SCALE: 1:1800

ALL DIMENSIONS ARE IN METER


UNIT LOCATION IN BUILDING موقع الوحدة في المبنى



SCALE: N.T.S FLOOR: 37



حكومة دبي
GOVERNMENT OF DUBAI




دائرة الأراضي والأعمال
Land Department

رقم القطعة : 952 393-951 952
المنطقة: القبة الخامسة (393)

BLOCK: Al Thanyah Fifth (393)
TOTAL AREA : 2629/85 SQ.M. (28307/44 SQ.FT.)
المساحة الكلية: 2629.85 متر مربع (28307.44 قدم مربع)

SITE PLAN: DATED: 17/03/2021
SUBDIVIDED FROM: P.814 (393-108) Al Thanyah Fifth
PLOT REFERENCE: DATED:



KEY LOCATION

DLD Measurement Standard (DMS) to International Property Measurement Standards (IPMS) Residential Conversion DMS = IPMS3a - 0.5B1
For reference: <https://ipmsc.org>

PROJECT NAME: JUMEIRAH LAKES TOWERS
PREPARED BY: SYSTEM
SURVEY STATUS: NO
DATED:
ISSUED ON: 17/03/2021
UNIT REFERENCE: 3706
BLDG. NAME & NO: HDS Tower-1
SHEET 1 OF 1
UNIT SITE PLAN
MAP REF. NO. : 238017/2021

وثيقة
معتمدة إلكترونياً

CERTIFIED
Electronically

