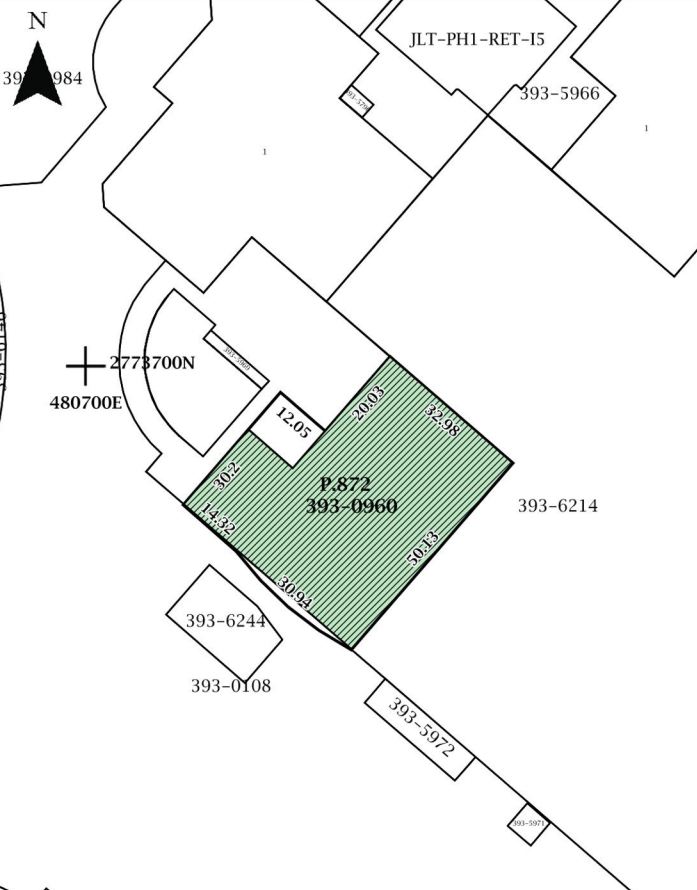


UNIT DETAILS

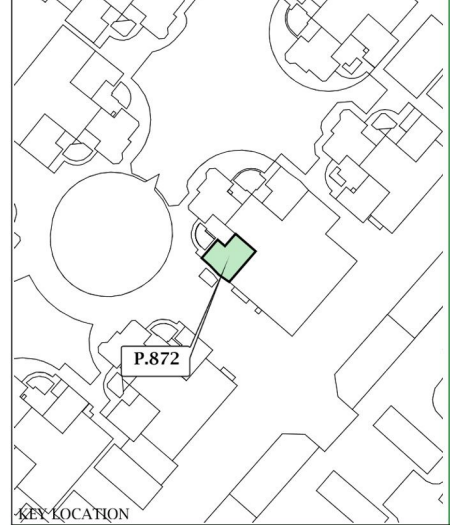
UNIT OWNER:	مالك الوحدة:
UNIT NO.: B1-03-01(Office)	رقم الوحدة: B1-03-01
UNIT AREA : 98/20 SQ.M. (1057/02 SQ.FT.)	مساحة الوحدة : 98/20 SQ.M. (1057/02 SQ.FT.)
BALCONY AREA : 00/0 SQ.M. (0/00 SQ.FT.)	مساحة البلكونة : 00/0 SQ.M. (0/00 SQ.FT.)
TOTAL AREA : 98/20 SQ.M. (1057/02 SQ.FT.)	المساحة الكلية : 98/20 SQ.M. (1057/02 SQ.FT.)
UTILITY AREA : 00/0 SQ.M. (0/00 SQ.FT.)	المرافق العامة : 00/0 SQ.M. (0/00 SQ.FT.)
PARKING ALLOCATION TYPE : TITLE	PARKING ALLOCATION BAY : L3 3031, 3032

بيانات الوحدة




حكومة دبي
 GOVERNMENT OF DUBAI
 دائرة الأراضي والأملاك
 Land Department

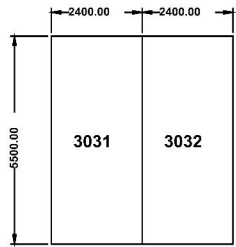
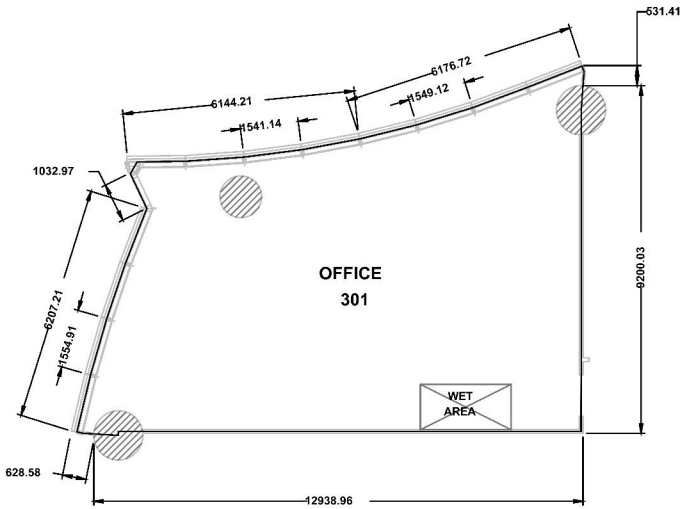
رقم القطعة : 872	393-960	872
المنطقة: التتبه الخامسة (393)		
BLOCK: Al Thanyah Fifth (393)		
TOTAL AREA : 2054/43 SQ.M. (22113/69 SQ.FT.)		
المساحة الكلية: 2054.43 متر مربع (22113.69 قدم مربع)		
SITE PLAN:	DATED: 24/05/2022	
SUBDIVIDED FROM: P.814 (393-108) Al Thanyah Fifth		
PLOT REFERENCE:	DATED:	



DLD Measurement Standard (DMS) to International Property Measurement Standards (IPMS) Residential Conversion: **DMS = IPMS3a - 0.5B1**
 For reference: <https://ipmsc.org>

PROJECT NAME: Jumeirah Lakes Towers
PREPARED BY: SYSTEM
SURVEY STATUS: NO
DATED:
ISSUED ON: 24/05/2022
UNIT REFERENCE: B1-03-01
BLDG. NAME & NO: Silver Tower-1
SHEET 1 OF 1
UNIT SITE PLAN
MAP REF. NO. : 279951/2022

وثيقة
 معتمدة إلكترونياً
CERTIFIED
Electronically

ALL DIMENSIONS ARE PROVIDED BY DEVELOPMENT CO.

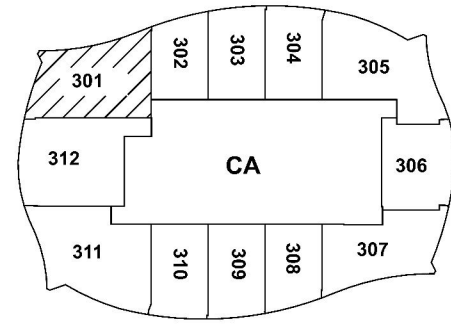
UNIT DETAIL
SCALE: N.T.S

SITE PLAN

SCALE: 1:1600

ALL DIMENSIONS ARE IN METER

UNIT LOCATION IN BUILDING موقع الوحدة في المبنى



SCALE: N.T.S FLOOR: 03