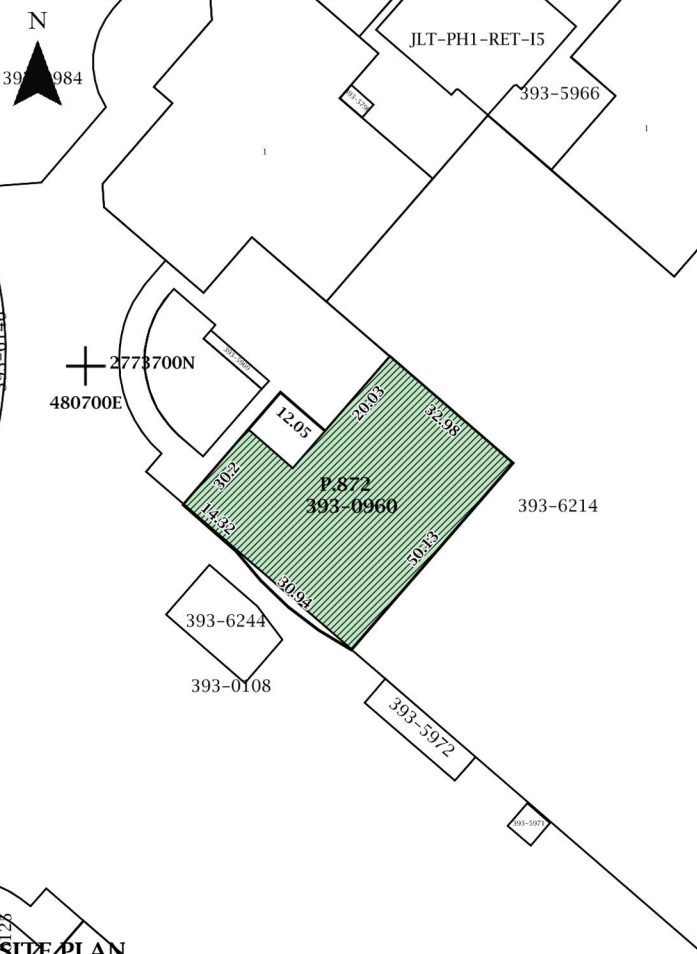


**UNIT DETAILS**

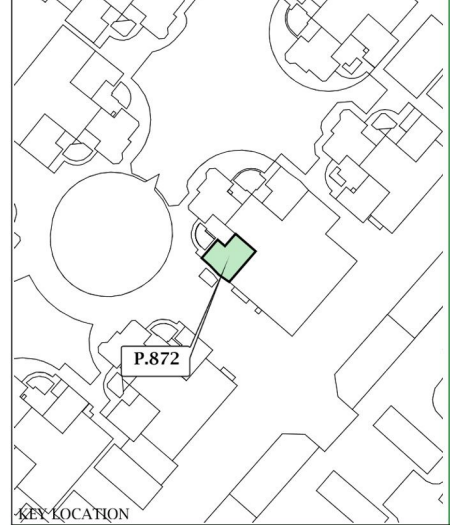
UNIT OWNER:	مالك الوحدة:
UNIT NO.: <b>B1-03-12(Office)</b>	رقم الوحدة: <b>B1-03-12</b>
UNIT AREA : 105/63 SQ.M. (1136/99 SQ.FT.)	مساحة الوحدة : 105/63 SQ.M. (1136/99 SQ.FT.)
BALCONY AREA : 00/0 SQ.M. (0/00 SQ.FT.)	مساحة البلكونة : 00/0 SQ.M. (0/00 SQ.FT.)
TOTAL AREA : 105/63 SQ.M. (1136/99 SQ.FT.)	المساحة الكلية : 105/63 SQ.M. (1136/99 SQ.FT.)
UTILITY AREA : 00/0 SQ.M. (0/00 SQ.FT.)	المرافق العامة : 00/0 SQ.M. (0/00 SQ.FT.)
PARKING ALLOCATION TYPE : TITLE	PARKING ALLOCATION BAY : L3 3035, 3034

**بيانات الوحدة**



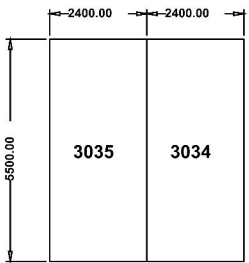
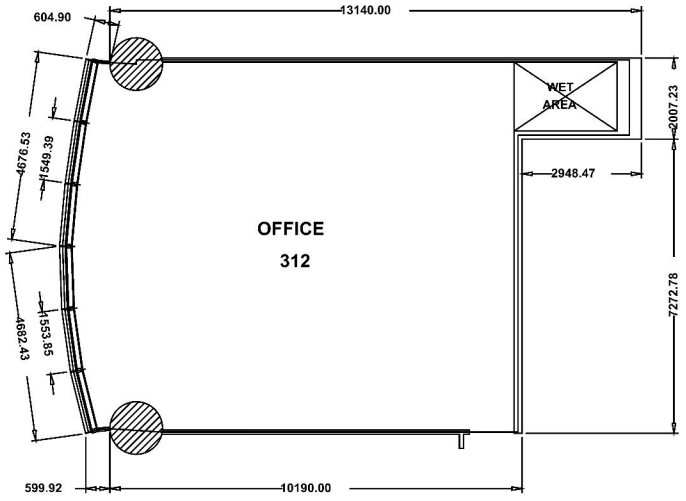

  
**حكومة دبي**
  
 دارة الأراضي والملاك
   
**GOVERNMENT OF DUBAI**
  
**Land Department**

رقم القطعة : 872	393-960	872
المنطقة: التتبه الخامسة (393)		
BLOCK: AI Thanyah Fifth (393)		
TOTAL AREA : 2054/43 SQ.M. (22113/69 SQ.FT.)		
المساحة الكلية: 2054.43 متر مربع (22113.69 قدم مربع)		
SITE PLAN:	DATED: 24/05/2022	
SUBDIVIDED FROM: P.814 (393-108) AI Thanyah Fifth		
PLOT REFERENCE:	DATED:	



DLD Measurement Standard (DMS) to International Property Measurement Standards (IPMS) Residential Conversion: **DMS = IPMS3a - 0.5B1**  
 For reference: <https://ipmsc.org>

PROJECT NAME: <b>Jumeirah Lakes Towers</b>
PREPARED BY: <b>SYSTEM</b>
SURVEY STATUS: <b>NO</b>
DATED:
ISSUED ON: <b>24/05/2022</b>
UNIT REFERENCE: <b>B1-03-12</b>
BLDG. NAME & NO: <b>Silver Tower-1</b>
SHEET 1 OF 1
<b>UNIT SITE PLAN</b>
MAP REF. NO. : <b>279962/2022</b>



ALL DIMENSIONS ARE PROVIDED BY DEVELOPMENT CO.

**UNIT DETAIL**  
SCALE: N.T.S

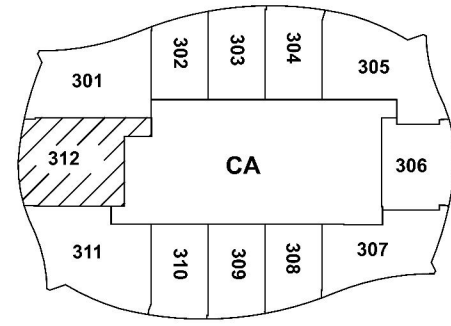
**SITE PLAN**

SCALE: 1:1600

ALL DIMENSIONS ARE IN METER

**UNIT LOCATION IN BUILDING**

موقع الوحدة في المبنى



SCALE: N.T.S FLOOR: 03

وثيقة  
 معتمدة إلكترونياً  
**CERTIFIED**  
**Electronically**

