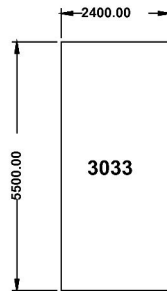
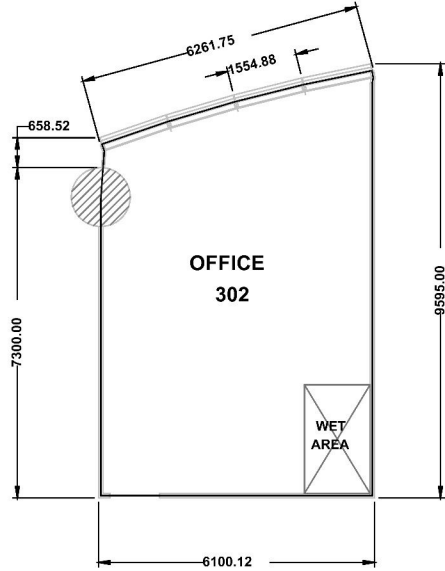


**UNIT DETAILS**

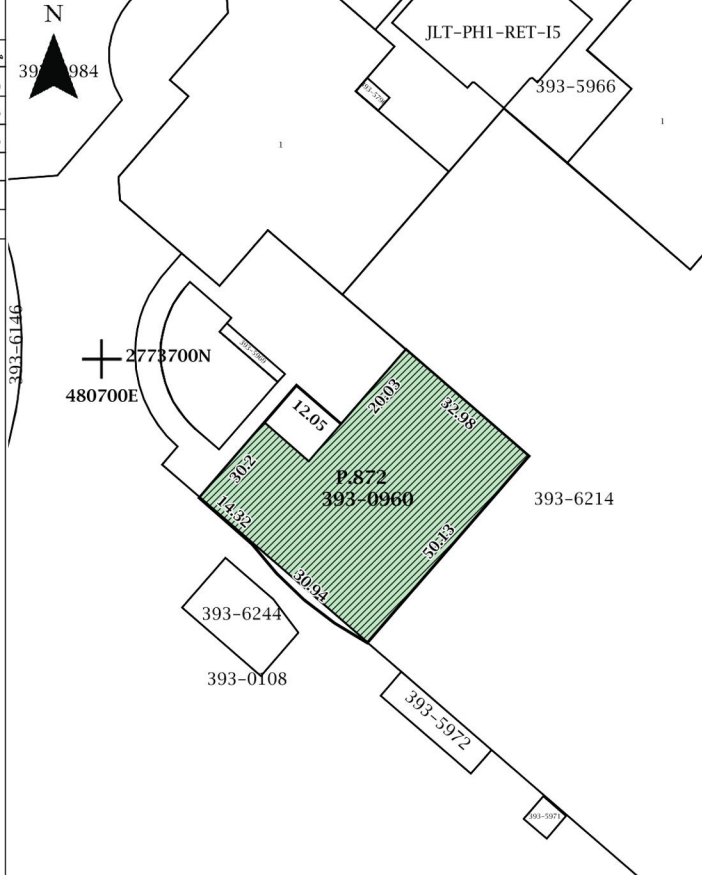
UNIT OWNER:	مالك الوحدة:
UNIT NO.: <b>B1-03-02(Office)</b>	رقم الوحدة: <b>B1-03-02</b>
UNIT AREA : 51/93 SQ.M. (558/97 SQ.FT.)	مساحة الوحدة : 51/93 SQ.M. (558/97 SQ.FT.)
BALCONY AREA : 00/0 SQ.M. (0/00 SQ.FT.)	مساحة البلكونة : 00/0 SQ.M. (0/00 SQ.FT.)
TOTAL AREA : 51/93 SQ.M. (558/97 SQ.FT.)	المساحة الكلية : 51/93 SQ.M. (558/97 SQ.FT.)
UTILITY AREA : 00/0 SQ.M. (0/00 SQ.FT.)	المرافق العامة : 00/0 SQ.M. (0/00 SQ.FT.)
PARKING ALLOCATION TYPE : TITLE	PARKING ALLOCATION BAY : L3 3033



ALL DIMENSIONS ARE PROVIDED BY DEVELOPMENT CO.

**UNIT DETAIL**  
SCALE: N.T.S

**بيانات الوحدة**



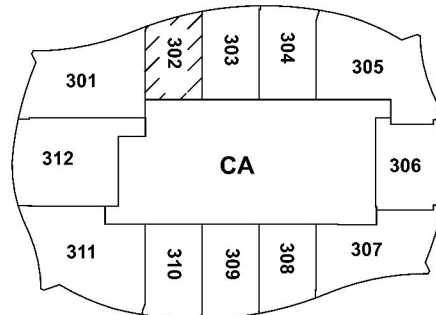
**SITE PLAN**

SCALE: 1:1600

ALL DIMENSIONS ARE IN METER

**UNIT LOCATION IN BUILDING**

موقع الوحدة في المبنى



SCALE: N.T.S FLOOR: 03



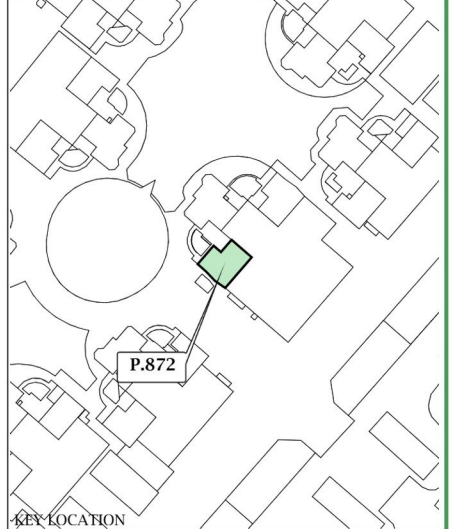
رقم القطعة : 872 393-960 872  
المنطقة: التتبه الخامسة (393)

BLOCK: Al Thanyah Fifth (393)  
TOTAL AREA : 2054/43 SQ.M. (22113/69 SQ.FT.)  
المساحة الكلية: 2054.43 متر مربع (22113.69 قدم مربع)

SITE PLAN: DATED: 24/05/2022

SUBDIVIDED FROM: P.814 (393-108) Al Thanyah Fifth

PLOT REFERENCE: DATED:



DLD Measurement Standard (DMS) to International Property Measurement Standards (IPMS) Residential Conversion: DMS = IPMS3a - 0.5B1  
For reference: <https://ipmsc.org>

PROJECT NAME: Jumeirah Lakes Towers

PREPARED BY: SYSTEM

SURVEY STATUS: NO

DATED:

ISSUED ON: 24/05/2022

UNIT REFERENCE: B1-03-02

BLDG. NAME & NO: Silver Tower-1

SHEET 1 OF 1

**UNIT SITE PLAN**

MAP REF. NO. : 279952/2022

وثيقة  
معتمدة إلكترونياً

CERTIFIED  
Electronically

