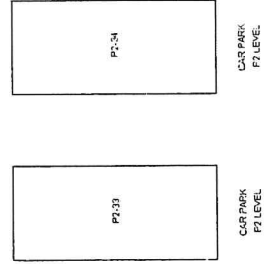
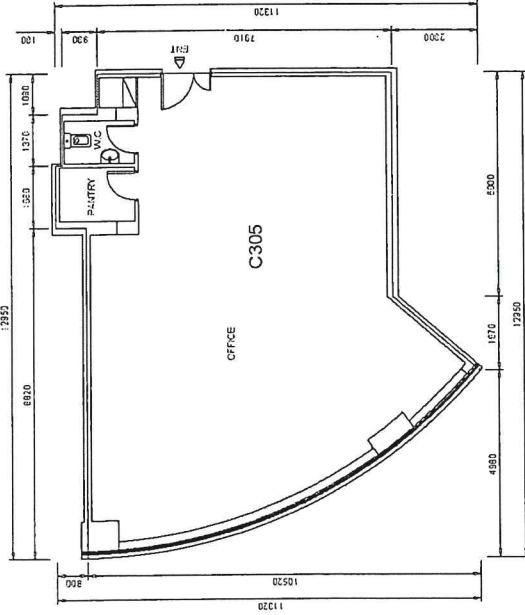


UNIT DETAILS

UNIT OWNER	مالك الوحدة		
UNIT NO: C305	(Office)	(مكتب)	C305
UNIT AREA:	105/72	SQ.M.(1137/96	SQ.FT.)
BALCONY AREA:		SQ.M.(SQ.FT.)
TOTAL AREA:	105/72	SQ.M.(1137/96	SQ.FT.)
UTILITY AREA:		SQ.M.(SQ.FT.)

PARKING ALLOCATION TYPE: Title PARKING ALLOCATION BAY: P2-33, P2-34

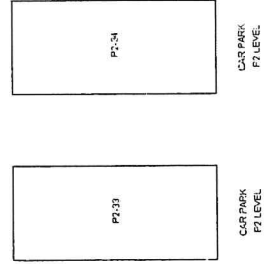
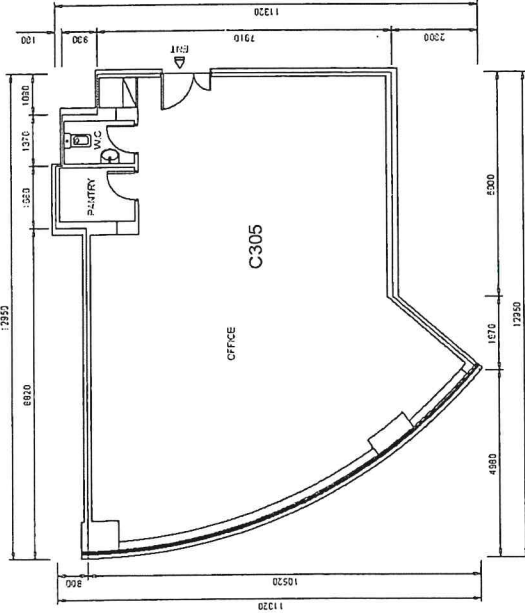


UNIT DETAIL
SCALE: N.T.S

بيانات الوحدة

رقم الوحدة:	C305
مساحة الوحدة:	105/72
مساحة البلكونة:	
المساحة الكلية:	105/72
المرافق العامة:	

PARKING ALLOCATION TYPE: Title PARKING ALLOCATION BAY: P2-33, P2-34



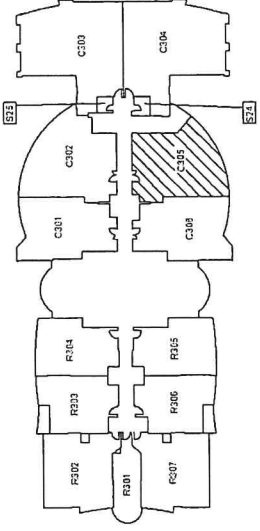
UNIT DETAIL
SCALE: N.T.S

SITE PLAN
SCALE: 1:2000

UNIT LOCATION IN BUILDING

ALL DIMENSIONS ARE IN METER

موقع الوحدة في المبنى



THIRD FLOOR
SCALE: N.T.S

حكومة دبي
GOVERNMENT OF DUBAI
طابق الأراضي والتملك
Land Department

رقم القطعة: ٤٩	(346-481)
التقسيم: الخيخ التجاري (٣١٧)	
BLOCK: BUSINESS BAY (346)	
TOTAL AREA: 6116/18	SQ.M. (63834/01
مساحة المبنى: 6116/18	متر مربع (63834/01
SITE PLAN:	DATED:
SUBDIVIDED FROM: P.40 (346-)	Business Bay
PLOT REFERENCE:	DATED:



PROJECT NAME:	BUSINESS BAY
PREPARED BY:	System
SURVEY STATUS:	NO
DATED:	
ISSUED ON:	13-06-2019
UNIT REFERENCE:	C305
BLDG. NAME & NO:	ONTARIO TOWER - 1
SHEET 1 OF 1	

UNIT SITE PLAN
MAP REF. NO. : 287754/2019

وثيقة معتمدة إلكترونياً
CERTIFIED Electronically

