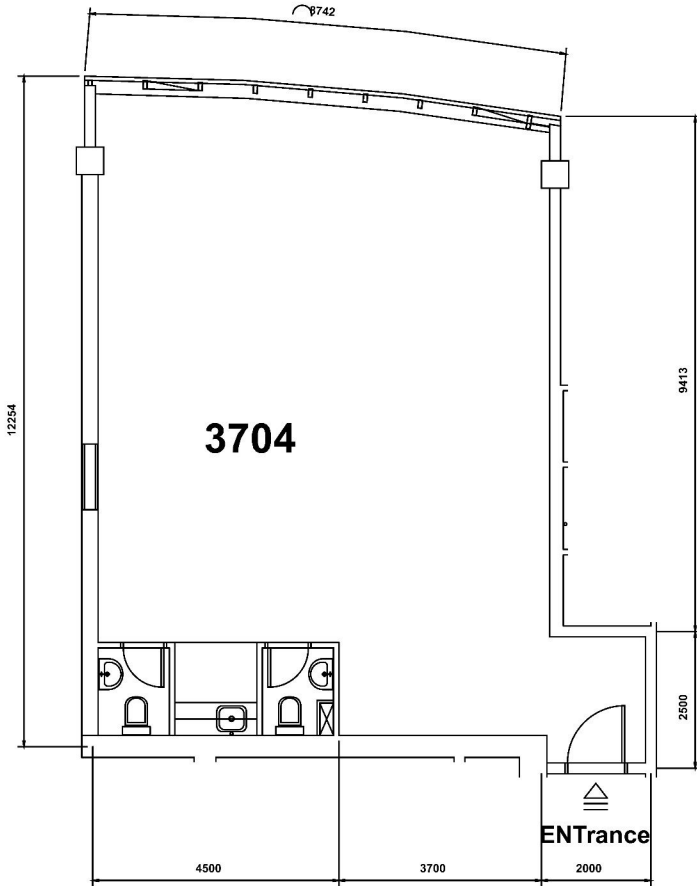


UNIT DETAILS

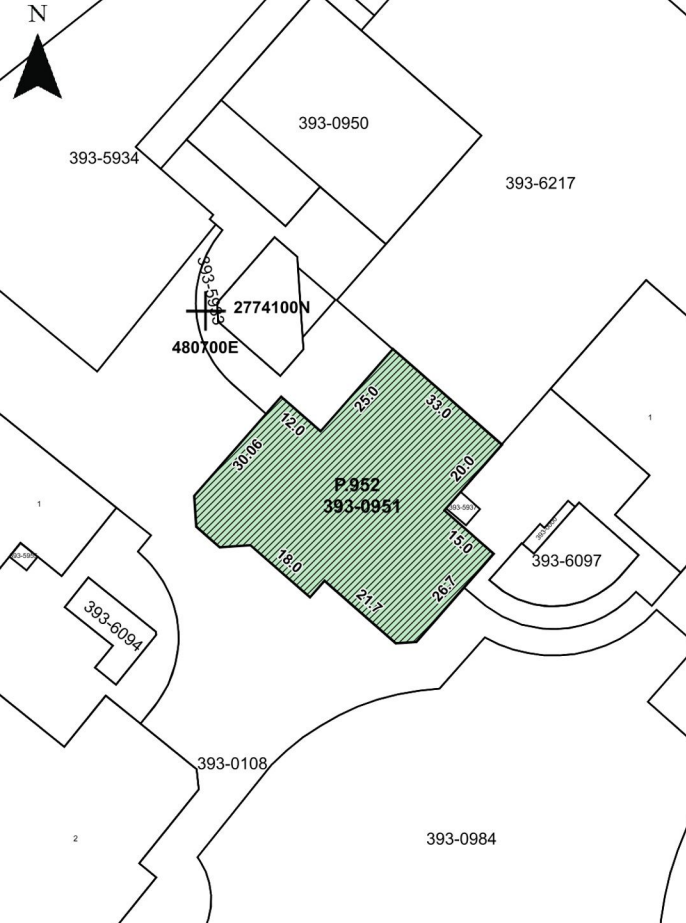
UNIT OWNER:	مالك الوحدة:
UNIT NO.: 3704(Office)	رقم الوحدة: 3704
UNIT AREA : 106/19 SQ.M. (1143/02 SQ.FT.)	مساحة الوحدة : 106/19 SQ.M. (1143/02 SQ.FT.)
BALCONY AREA : 0/00 SQ.M. (0/00 SQ.FT.)	مساحة البلكونة : 0/00 SQ.M. (0/00 SQ.FT.)
TOTAL AREA : 106/19 SQ.M. (1143/02 SQ.FT.)	المساحة الكلية : 106/19 SQ.M. (1143/02 SQ.FT.)
UTILITY AREA : 00/0 SQ.M. (0/00 SQ.FT.)	المرافق العامة : 00/0 SQ.M. (0/00 SQ.FT.)
PARKING ALLOCATION TYPE : TITLE	PARKING ALLOCATION BAY : B2-20



ALL DIMENSIONS ARE PROVIDED BY DEVELOPMENT CO.

UNIT DETAIL
SCALE: N.T.S

بيانات الوحدة



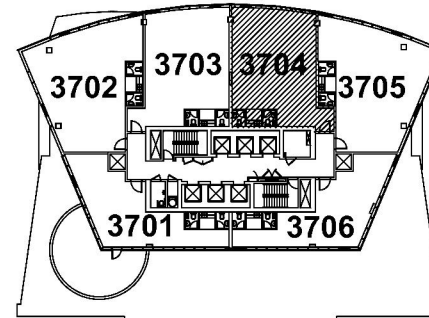
SITE PLAN

SCALE: 1:1800

ALL DIMENSIONS ARE IN METER

UNIT LOCATION IN BUILDING

موقع الوحدة في المبنى



SCALE: N.T.S FLOOR: 37



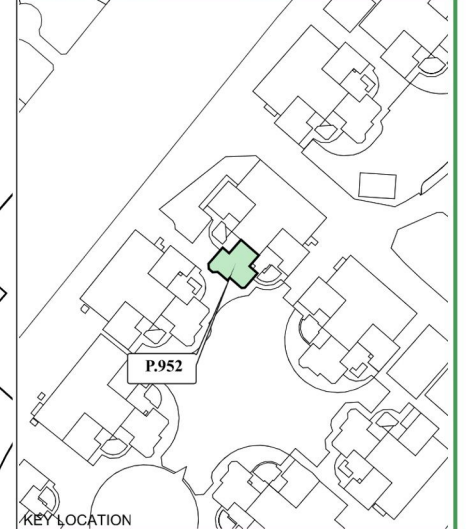
رقم القطعة : 952 393-951 952
المنطقة: التتوه الخامسة (393)

BLOCK: Al Thanyah Fifth (393)
TOTAL AREA : 2629/85 SQ.M. (28307/44 SQ.FT.)
المساحة الكلية: 2629.85 متر مربع (28307.44 قدم مربع)

SITE PLAN: DATED: 17/03/2021

SUBDIVIDED FROM: P.814 (393-108) Al Thanyah Fifth

PLOT REFERENCE: DATED:



KEY LOCATION

DLD Measurement Standard (DMS) to International Property Measurement Standards (IPMS) Residential Conversion; DMS = IPMS3a - 0.5B1 For reference: <https://ipmsc.org>

PROJECT NAME: JUMEIRAH LAKES TOWERS

PREPARED BY: SYSTEM

SURVEY STATUS: NO

DATED:

ISSUED ON: 17/03/2021

UNIT REFERENCE: 3704

BLDG. NAME & NO: HDS Tower-1

SHEET 1 OF 1

UNIT SITE PLAN

MAP REF. NO. : 238015/2021

وثيقة
معمدة إلكترونياً

CERTIFIED
Electronically

