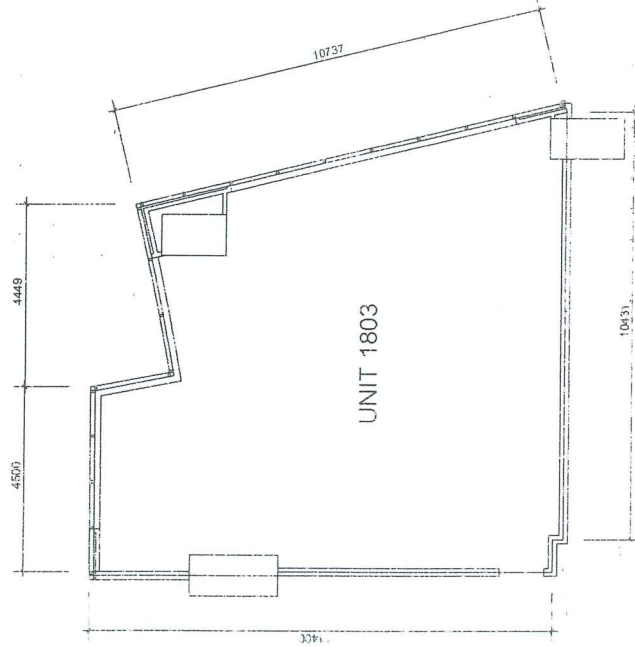
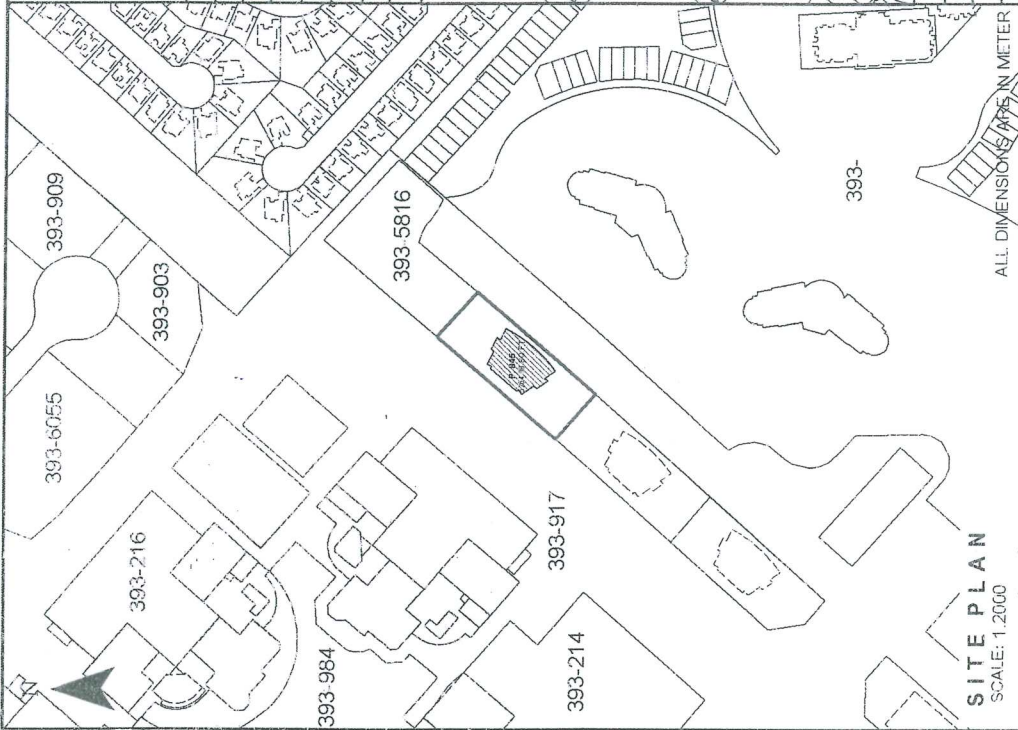


بيانات الوحدة

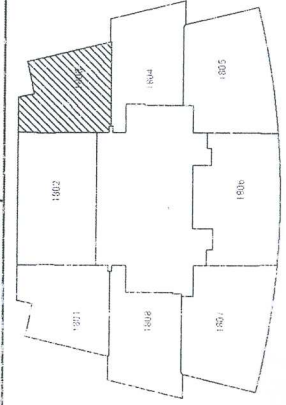
UNIT OWNER:	مالك الوحدة
UNIT NO.:	1803 (مكتب)
UNIT AREA:	111/42 SQ.M.(1199/31 SQ.FT.)
BALCONY AREA:	SQ.M. / SQ.FT.
TOTAL AREA:	111/42 SQ.M.(1199/31 SQ.FT.)
UTILITY AREA:	14.93 SQ.M.(160/71 SQ.FT.)
PARKING ALLOCATION TYPE:	EU PARKING ALLOCATION BAY: B3-36



UNIT DETAIL
SCALE: N.T.S



UNIT LOCATION IN BUILDING



UNIT LOCATION IN BUILDING



ماترجه الأراضي والملاك
Land Department

رقم القطعة: ٨٤٥ (393-5814)

القطعة: الثانية الخامسة (٣٩٣)

BLOCK: AL THANYAH FIFTH (393)

TOTAL AREA: 5264/99 SQ.M. (56671/88 SQ.FT.)

مساحة المساحة: 5264/99 متر مربع (56671/88 قدم مربع)

SITE PLAN:

DATED:

SUBDIVIDED FROM: P.4 (393-) Al Thanyah Fifth

PLOT REFERENCE:

DATED:



PROJECT NAME: JUMEIRAH LAKES TOWERS

PREPARED BY: System

SURVEY STATUS: YES

DATED:

ISSUED ON: 02-04-2018

UNIT REFERENCE: 1803

BLDG. NAME & NO: MAZAYA BUSINESS AVENUE BB7 - 1

SHEET 1 OF 1

UNIT SITE PLAN

MAP REF. NO. : 4188255/2018

وثيقة معتمدة إلكترونياً
CERTIFIED Electronically

