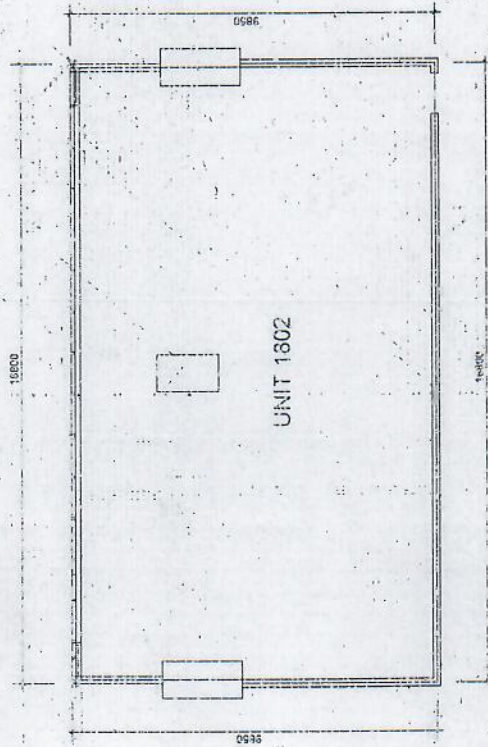
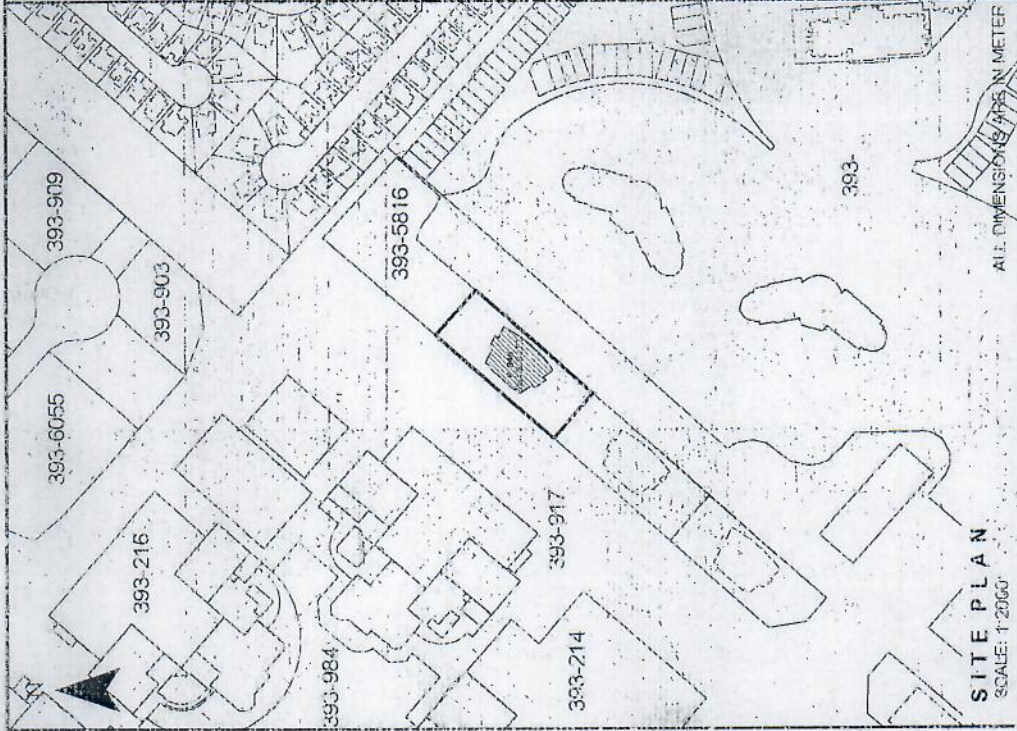


UNIT DETAILS

UNIT OWNER	بيانات الوحدة
UNIT NO. 1802	رقم الوحدة: 1802
UNIT AREA: 164/55	مساحة الوحدة: 164/55
BALCONY AREA: SQ.M. (177/20 SQ.FT.)	مساحة البلكونة: SQ.M. (177/20 SQ.FT.)
TOTAL AREA: 164/55	إجمالي المساحة: 164/55
UTILITY AREA: 14.64	مساحة الخدمات: 14.64
PARKING ALLOCATION BAY: B3-35	موقع الوحدة في المبنى

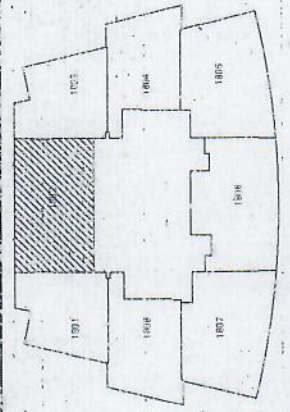


UNIT DETAIL
SCALE: N.T.S.



SITE PLAN
SCALE: 1:2000

UNIT LOCATION IN BUILDING

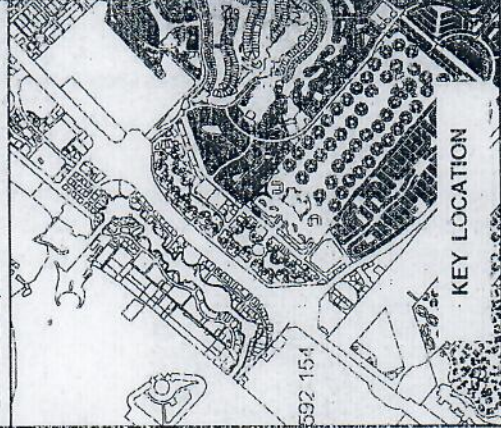


EIGHTEENTH FLOOR
SCALE: N.T.S.



GOVERNMENT OF DUBAI
Land Department

PLOT NO: 845 (393-5814)
BLOCK: AL THANYAH FIFTH (393)
TOTAL AREA: 3264/99 SQ.M. (50671/88 SQ.FT.)
مساحة الموقع: 3264/99 متر مربع (50671/88 متر مربع)
SITE PLAN: DATED:
SUBDIVIDED FROM: P. 4 (393) Al Thanyah Fifth
PLOT REFERENCE: DATED:



KEY LOCATION

PROJECT NAME: JUMEIRAH LAKES TOWERS

PREPARED BY: System

SURVEY STATUS: YES

DATED:

ISSUED ON: 08-04-2018

UNIT REFERENCE: 1802

BLDG. NAME & NO: MAZAYA BUSINESS AVENUE B52 - 1

SHEET 1 OF 1

UNIT SITE PLAN

MAP REF. NO.: 4188252/2018

وسمعة معتمدة إلكترونيًا
CERTIFIED Electronically

