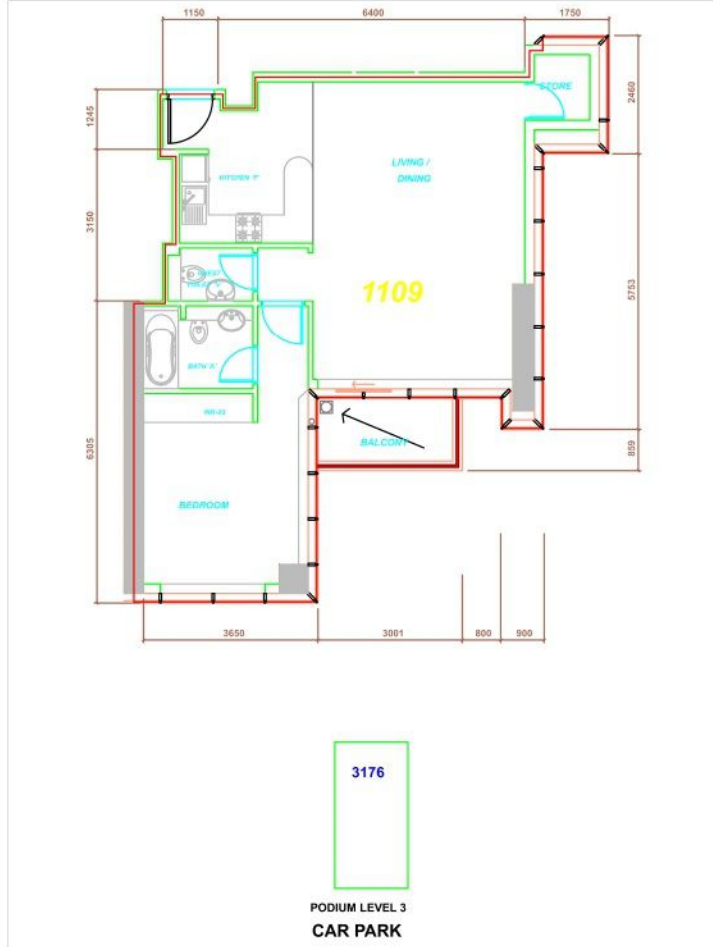
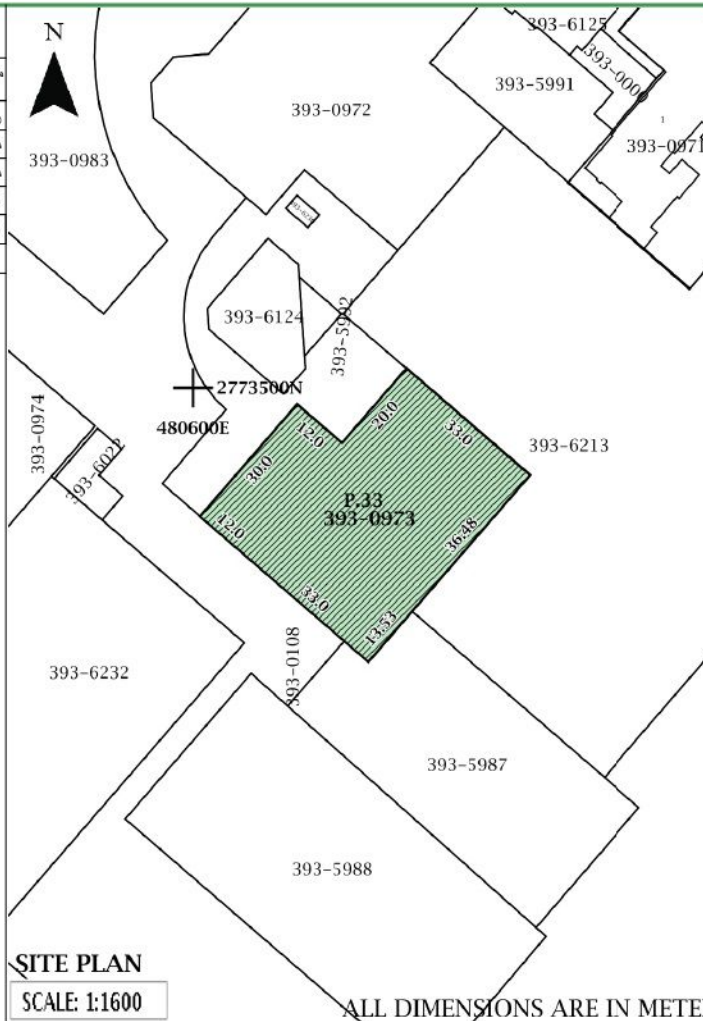


UNIT DETAILS		بيانات الوحدة	
UNIT OWNER:		مالك الوحدة:	
UNIT NO.: 1109(Flat)		رقم الوحدة: 1109	
UNIT AREA :	72/94 SQ.M. (785/12 SQ.FT.)	مساحة الوحدة :	
BALCONY AREA :	4/16 SQ.M. (44/78 SQ.FT.)	مساحة البلكونة :	
TOTAL AREA :	77/10 SQ.M. (829/90 SQ.FT.)	المساحة الكلية :	
UTILITY AREA :	00/0 SQ.M. (0/00 SQ.FT.)	المرافق العامة :	
PARKING ALLOCATION TYPE : TITLE	PARKING ALLOCATION BAY : PL 3-3176		



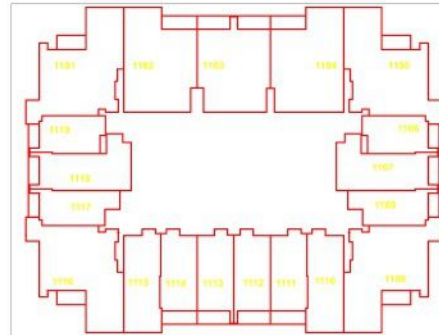
ALL DIMENSIONS ARE PROVIDED BY DEVELOPMENT CO.

UNIT DETAIL
SCALE: N.T.S



UNIT LOCATION IN BUILDING

موقع الوحدة في المبنى



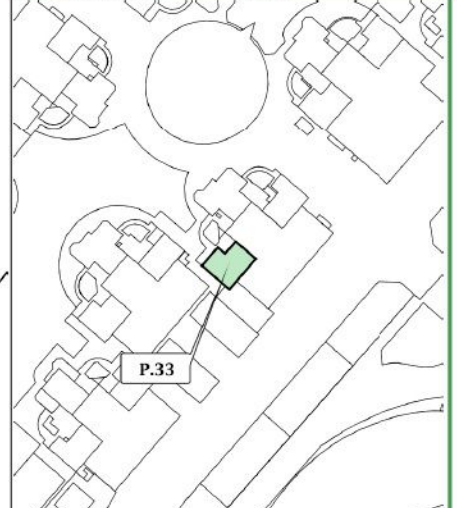
PLOT NO.: 33 393-973 33
رقم القطعة : 33
المنطقة: لتتبه العاصمه (393)

BLOCK: Al Thanyah Fifth (393)
TOTAL AREA : 2009/99 SQ.M. (21635/30 SQ.FT.)
المساحة الكلية: 2009.99 متر مربع (21635.30 قدم مربع)

SITE PLAN: DATED: 19/01/2023

SUBDIVIDED FROM: P.4 (393-0) Al Thanyah Fifth

PLOT REFERENCE: DATED:



DLD Measurement Standard (DMS) to International Property Measurement Standards (IPMS) Residential Conversion; DMS = IPMS3a - 0.5B1
For reference: <https://ipmsc.org>

PROJECT NAME: Jumeirah Lakes Towers

PREPARED BY: SYSTEM

SURVEY STATUS: NO

DATED:

ISSUED ON: 19/01/2023

UNIT REFERENCE: 1109

BLDG. NAME & NO: GOLDCREST VIEWS 2-1

SHEET 1 OF 1

UNIT SITE PLAN

MAP REF. NO. :315706/2023

وثيقة
معمدة إلكترونياً

CERTIFIED
Electronically

