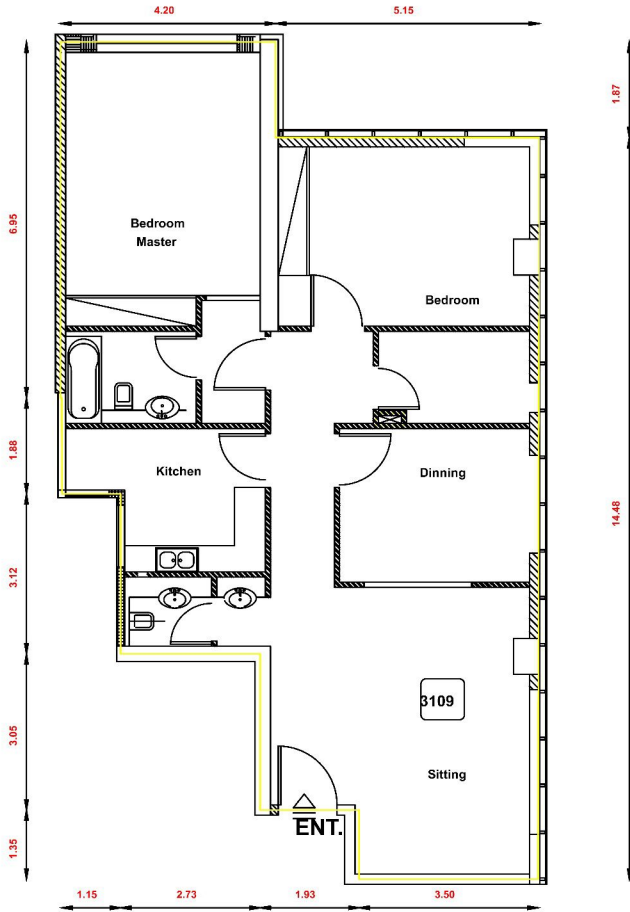


UNIT DETAILS

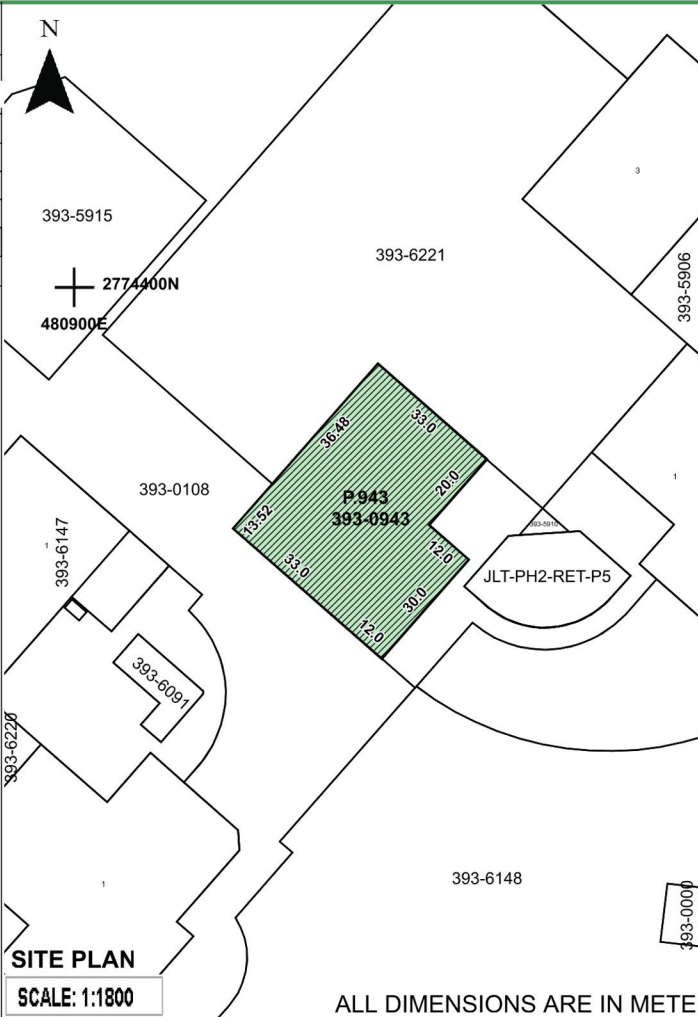
بيانات الوحدة

UNIT OWNER:	مالك الوحدة:
UNIT NO.: 3109(Flat)	رقم الوحدة: 3109
UNIT AREA : 119/46 SQ.M. (1285/86 SQ.FT.)	مساحة الوحدة : 119/46 SQ.M. (1285/86 SQ.FT.)
BALCONY AREA : 0/00 SQ.M. (0/00 SQ.FT.)	مساحة البلكونة : 0/00 SQ.M. (0/00 SQ.FT.)
TOTAL AREA : 119/46 SQ.M. (1285/86 SQ.FT.)	المساحة الكلية : 119/46 SQ.M. (1285/86 SQ.FT.)
UTILITY AREA : 00/0 SQ.M. (0/00 SQ.FT.)	المرافق العامة : 00/0 SQ.M. (0/00 SQ.FT.)
PARKING ALLOCATION TYPE : TITLE	PARKING ALLOCATION BAY : 1



ALL DIMENSIONS ARE PROVIDED BY DEVELOPMENT CO.

UNIT DETAIL
SCALE: N.T.S



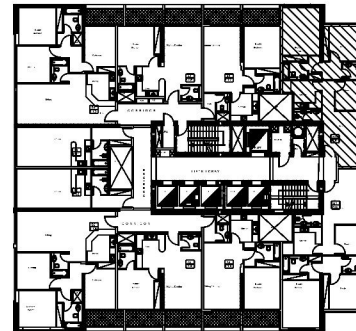
SITE PLAN

SCALE: 1:1800

ALL DIMENSIONS ARE IN METER

UNIT LOCATION IN BUILDING

موقع الوحدة في المبنى



SCALE: N.T.S FLOOR: 31



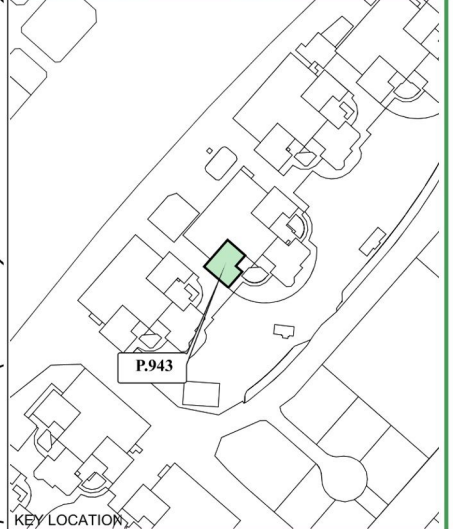
PLOT NO.: 943 393-943 943
رقم القطعة : 943
المنطقة: التتبه الخامسة (393)

BLOCK: Al Thanyah Fifth (393)
TOTAL AREA : 2009/98 SQ.M. (21635/25 SQ.FT.)
المساحة الكلية: 2009.98 متر مربع (21635.25 قدم مربع)

SITE PLAN: DATED: 07/02/2021

SUBDIVIDED FROM: P.814 (393-108) Al Thanyah Fifth

PLOT REFERENCE: DATED:



DLD Measurement Standard (DMS) to International Property Measurement Standards (IPMS) Residential Conversion: DMS = IPMS3a - 0.5B1 For reference: https://ipmsc.org

PROJECT NAME: JUMEIRAH LAKES TOWERS

PREPARED BY: SYSTEM

SURVEY STATUS: NO

DATED:

ISSUED ON: 07/02/2021

UNIT REFERENCE: 3109

BLDG. NAME & NO: ARMADA 1-1

SHEET 1 OF 1

UNIT SITE PLAN

MAP REF. NO. :233046/2021

وثيقة
معتمدة إلكترونياً
CERTIFIED
Electronically

